

PERRYTON, TEX., OKLA., KANS. (NJ 14-10)
JANUARY 1966

Base prepared by the Army Map Service (BPM), Corps of Engineers, U.S. Army, Washington, D.C. Compiled in 1956 by photogrammetric methods. Horizontal and vertical control by USGS and USCGS. Aerial photography 1954. Photography field annotated 1954.

USCGM-605-C 4-578

HORIZONTAL CONTROL

VERTICAL CONTROL

- Coast & Geodetic Survey**
- ▲ Monumented Point - First Order
 - △ Monumented Point - Second Order
 - ▲ Monumented Point - Third Order
 - Located Object - Third Order
 - Station reported not recovered
 - Measured Base - Electronic or Taped
 - - - Line of triangulation observed from one end only
 - - - Measured Length - Electronic or Taped
 - - - - - Theodolite Traverse - Electronic Distance
 - - - - - Transit Traverse - Taped Distance Third Order
 - - - - - Transit Traverse and Leveling Third Order


- Geological Survey**
- ▲ Monumented Point - First Order
 - △ Monumented Point - Second Order
 - ▲ Monumented Point - Third Order
 - Located Object - Third Order
 - Station reported not recovered
 - Measured Base - Electronic or Taped
 - - - Line of triangulation observed from one end only
 - - - Measured Length - Electronic or Taped
 - - - - - Theodolite Traverse - Electronic Distance
 - - - - - Transit Traverse - Taped Distance Third Order
 - - - - - Transit Traverse and Leveling Third Order

- Coast & Geodetic Survey**
- First Order
 - - - Second Order
 - - - - - Third Order

- Geological Survey**
- First Order
 - - - Second Order
 - - - - - Third Order

STATE SURVEY CONTROL

- Horizontal or Vertical



SECTIONIZED TOWNSHIP

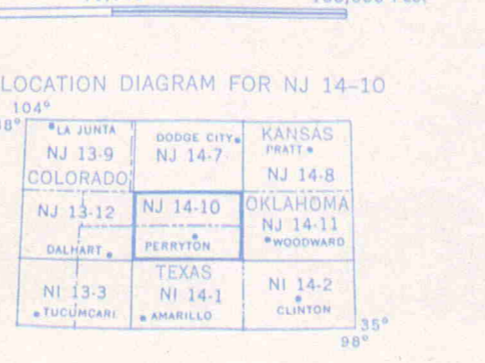
6	5	4	3	2	1
7	8	9	10	11	12
13	14	15	16	17	18
19	20	21	22	23	24
25	26	27	28	29	30
31	32	33	34	35	36

TRANSVERSE MERCATOR PROJECTION

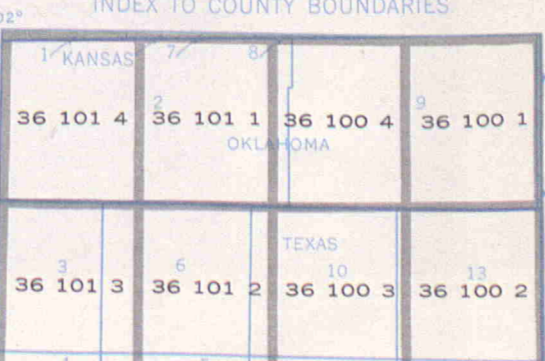


LEGEND ROAD DATA 1954

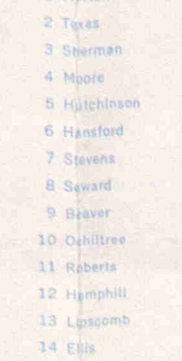
- Standard gauge
- - - Narrow gauge
- - - - - Interurban
- - - - - State
- - - - - County
- - - - - Park or reservation



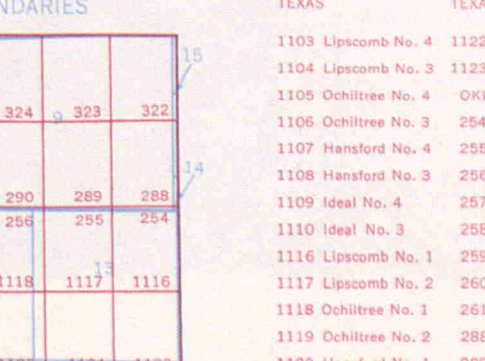
COAST AND GEODETIC SURVEY THIRTY MINUTE QUADRANGLE DESIGNATION



COUNTY DESIGNATIONS



GEOLOGICAL SURVEY FIFTEEN MINUTE QUADRANGLE DESIGNATION



ORDER CONTROL DATA IN BLACK BY 30 MINUTE QUADRANGLE UNITS FROM DIRECTOR, COAST AND GEODETIC SURVEY, WASHINGTON 25, D.C.

ORDER CONTROL DATA IN RED BY 15 MINUTE QUADRANGLE UNITS FROM DIRECTOR, GEOLOGICAL SURVEY, WASHINGTON 25, D.C.

PERRYTON, TEX., OKLA., KANS. (NJ 14-10)
JANUARY 1966

U. S. DEPT. OF COMMERCE
 COAST AND GEODETIC SURVEY
 WASHINGTON, D. C.
 FORM - 6471 (1-63)
 DATE JULY 1966

INDEX TO
NUMBERED HORIZONTAL CONTROL STATIONS
 by the
Coast and Geodetic Survey

QUADS 361001-2-3-4 & 361011-2-3-4
 OKLA - TEX
 LATITUDE 36°00' TO 37°00'
 LONGITUDE 100°00' TO 102°00'
 DIAGRAM NJ 14-10 PERRYTON

KEY NO.	STATION NAME	QUAD NO.	STATION NO.
---------	--------------	----------	-------------

KEY NO.	STATION NAME	QUAD NO.	STATION NO.
---------	--------------	----------	-------------

1. NE CORNER OF TEXAS (1928)
NE CORNER (1927)
2. CACTUS PHILLIPS CHEMICAL CO SE WATER TANK
3. CACTUS PHILLIPS CHEMICAL CO NW WATER TANK
CACTUS PHILLIPS CHEMICAL CO NW STACK
CACTUS PHILLIPS CHEMICAL CO SE STACK
4. ETTER ETTER GRAIN CO INC GRAIN ELEVATOR
5. SPEARMAN PERRYTON EQUITY GRAIN ELEVATOR
SPEARMAN SANTA FE RR WATER TANK
6. HIGGINS MUNICIPAL WATER TANK
7. TEXHOMA RIFFE BROS INC E GRAIN ELEVATOR
TEXHOMA RIFFE BROS INC GRAIN ELEVATOR
TEXHOMA TEXHOMA WHEAT GROWERS GRAIN ELEVATOR
TEXHOMA SHERMAN COUNTY GRAIN CO GRAIN ELEVATOR
8. HITCHLAND NORTH
HITCHLAND RR WATER TANK
9. McKIBBEN RR SIDING RL McCLELLAN GRAIN ELEVATOR
10. PHILLIPS PETROLEUM CO RADIO STATION KKB 820 MAST
11. PERRYTON S MUNICIPAL WATER TANK